

ADVENTURE Bingo!

Campaspe Shire


Campaspe Walking Track, Rochester

Approximate distance: 3km

START



To download a digital version of this map visit campaspe.vic.gov.au. And to check out other walks across Campaspe Shire visit campaspepcp.com.au or pick up a copy from the Kyabram or Rochester Council Service Centre.




a magpie



someone walking a dog



a place to sit




a place to play



a bridge




an island



a scar tree



a place to launch your boat



a painted silo

The Shire of Campaspe is the traditional lands of the Dja Dja Wurrung, Taungurung and Yorta Yorta peoples.

We respect and acknowledge their unique Aboriginal cultural heritage and pay our respect to their ancestors, descendants and emerging leaders as the Traditional Owners of this country.

We acknowledge their living culture and their unique role in the life of this region.